



KING COUNTY

1200 King County Courthouse
516 Third Avenue
Seattle, WA 98104

Signature Report

July 29, 2003

Ordinance 14725

Proposed No. 2003-0257.2

Sponsors Lambert

1 AN ORDINANCE relating to the annexation of an area
2 known as Dewar Annexation to King County Water District
3 No. 119 for the purpose of providing water service.
4
5

6 **STATEMENT OF FACTS:**

- 7 1. A notice of intention proposing the annexation of an area known as
8 Dewar Annexation for water service was filed with the county council on
9 May 28, 2003.
- 10 2. King County Water District No. 119 has found the petition for
11 annexation to be sufficient and has concurred with the proposed
12 annexation in Resolution No. 409.
- 13 3. King County Water District No. 119 issued a determination of
14 nonsignificance on the proposed annexation dated February 5, 2003.
- 15 4. The utilities technical review committee recommended county council
16 approval of the proposed annexation on June 13, 2003.

17 5. The county council held a public hearing on June 30, 2003, and has
18 considered the criteria in RCW 57.02.040(3).

19 BE IT ORDAINED BY THE COUNCIL OF KING COUNTY:

20 SECTION 1. Findings. The county council finds that:

21 A. The proposed action is in compliance with the county's Comprehensive Plan;

22 B. The proposed action is in compliance with the policies expressed in the
23 district's plan for water or sewage facilities, or both.

24 SECTION 2. After consideration of the criteria listed in RCW 57.02.040(3), the
25 annexation by King County Water District No. 119 of the area known as Dewar
26 Annexation and described in Attachment A to this ordinance is consistent with those
27 criteria and is approved. Pursuant to RCW 57.02.045, this approval is final unless review
28 is taken by the King County boundary review board under chapter 36.93 RCW.

29 SECTION 3. King County Water District No. 119 is the appropriate entity to
30 serve the area proposed to be annexed.

31 SECTION 4. Completion of this annexation does not constitute county approval

Ordinance 14725

32 or disapproval of any other permits, certifications or actions necessary to provide service
33 to this annexation area.
34


Ordinance 14725 was introduced on 6/16/2003 and passed by the Metropolitan King County Council on 7/28/2003, by the following vote:

Yes: 13 - Ms. Sullivan, Ms. Edmonds, Mr. von Reichbauer, Ms. Lambert, Mr. Phillips, Mr. Pelz, Mr. McKenna, Mr. Constantine, Mr. Hammond, Mr. Gossett, Ms. Hague, Mr. Irons and Ms. Patterson
No: 0
Excused: 0

KING COUNTY COUNCIL
KING COUNTY, WASHINGTON



Cynthia Sullivan, Chair

ATTEST:



Anne Noris, Clerk of the Council

APPROVED this 7 day of August, 2003.



Ron Sims, County Executive

RECEIVED
2003 AUG - 8 PM 4:03
KING COUNTY COUNCIL

Attachments A. Legal Description, dated June 18, 2003, B. Map

14725

EXHIBIT "A"

LEGAL DESCRIPTION OF ANNEXATION AREA
FOR "DEWAR ANNEXATION"

Lot 1 of King County Short Plat No. 576083, recorded under King County Recording No. 7708310797, said Short Plat being a portion of the South half of the Southwest quarter of the Northeast quarter and the North half of the Northwest quarter of the Southeast quarter of Section 27, Township 26 North, Range 7 East, of the W.M., located in King County, Washington.


 KING COUNTY WATER DISTRICT NO. 119 - DEWAR ANNEXATION

FINAL
OK Jsim
06/18/03

14725

ATTACHMENT B

TOWNSHIP 26 N, RANGE 7 EAST



KING COUNTY WATER
DISTRICT NO. 119
EXISTING CORPORATE
BOUNDARY

OUTSIDE
DISTRICT

PROPOSED
ANNEXATION

N.E. 128TH ST.

HARRIS CREEK

KELLY ROAD

LAKE JOY CO. RD.

N.E. 118TH

N.E. 118TH ST.

BONNEVILLE POWER TRANS. LN. ESMT.

OUTSIDE
DISTRICT

KING COUNTY WATER
DISTRICT NO. 119
EXISTING CORPORATE
BOUNDARY

326TH AVE. N.E.

325TH AVE. N.E.

28-27
33-34

N.E. BIG ROCK RD.

N.E. 111TH ST.

HARRIS CK

KELLY RD.

EXHIBIT 2

ANNEXATION BOUNDARY